












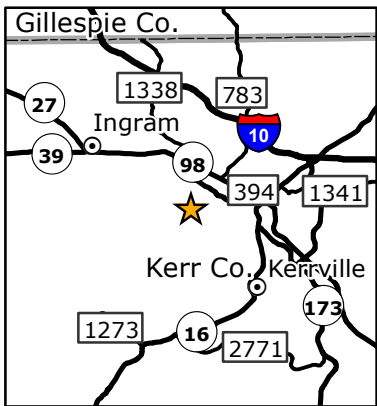


-  Area Boundary
-  No Hunt Zone
-  TPWD Property
-  County
-  Info Station
-  Parking
-  Crossover
-  Windmill
-  Gate
-  Fence
-  Road
-  Stream
-  Railroad
-  Transmission Line



Life's better outside.®

Map compiled by the Texas Parks & Wildlife Department. No claims are made to the accuracy of the data or to the suitability of the data to a particular use.

*** Annual Public Hunting Permit Required ***
Refer to Legal Gamebox in this year's "Map Booklet for Public Hunting Lands" (released each August) for hunting information and regulations.

Los Rincones

#2494
138 acres

**Kerr
County**

Sheppard Rees Rd



0 130 260 Yards

Source: Esri, DigitalGlobe, GeoEye, i-cubed, Earthstar Geographics, CNES/Airbus DS, USDA, USGS, AEX, Getmapping, Aerogrid, IGN, IGP, swisstopo, and the GIS User Community